



Detailed Age Profile

34484, Oxford, Florida 8
 34484, Oxford, Florida
 Ring: 1 mile radius

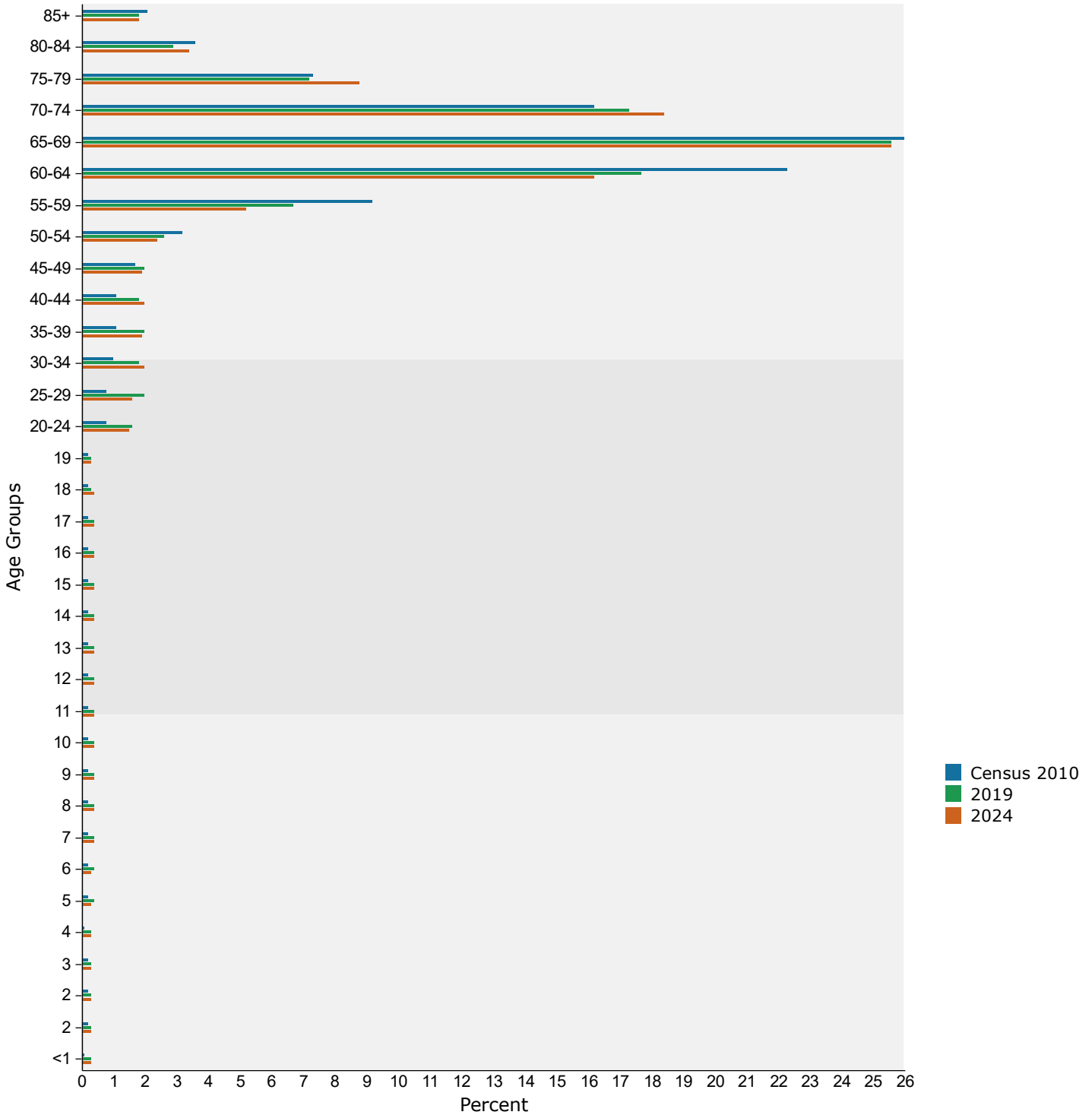
Prepared by Esri
 Latitude: 28.91568
 Longitude: -82.03502

Summary	Census 2010	2019	2024	2019-2024 Change	2019-2024 Annual Rate
Population	1,770	2,173	2,673	500	4.23%
Households	938	1,178	1,459	281	4.37%
Average Household Size	1.89	1.84	1.83	-0.01	-0.11%

Total Population by Detailed Age	Census 2010		2019		2024	
	Number	Percent	Number	Percent	Number	Percent
Total	1,768	100.0%	2,174	100.0%	2,672	100.0%
<1	2	0.1%	7	0.3%	9	0.3%
1	3	0.2%	7	0.3%	9	0.3%
2	3	0.2%	7	0.3%	9	0.3%
3	3	0.2%	7	0.3%	9	0.3%
4	2	0.1%	7	0.3%	9	0.3%
5	3	0.2%	8	0.4%	9	0.3%
6	3	0.2%	8	0.4%	9	0.3%
7	3	0.2%	8	0.4%	10	0.4%
8	3	0.2%	8	0.4%	10	0.4%
9	3	0.2%	8	0.4%	10	0.4%
10	3	0.2%	8	0.4%	10	0.4%
11	3	0.2%	8	0.4%	10	0.4%
12	4	0.2%	9	0.4%	10	0.4%
13	3	0.2%	8	0.4%	11	0.4%
14	4	0.2%	8	0.4%	10	0.4%
15	4	0.2%	8	0.4%	10	0.4%
16	4	0.2%	8	0.4%	10	0.4%
17	3	0.2%	8	0.4%	10	0.4%
18	3	0.2%	7	0.3%	10	0.4%
19	3	0.2%	7	0.3%	9	0.3%
20 - 24	14	0.8%	35	1.6%	39	1.5%
25 - 29	15	0.8%	44	2.0%	42	1.6%
30 - 34	17	1.0%	40	1.8%	54	2.0%
35 - 39	20	1.1%	44	2.0%	51	1.9%
40 - 44	20	1.1%	40	1.8%	54	2.0%
45 - 49	30	1.7%	43	2.0%	52	1.9%
50 - 54	57	3.2%	56	2.6%	64	2.4%
55 - 59	162	9.2%	145	6.7%	139	5.2%
60 - 64	394	22.3%	384	17.7%	434	16.2%
65 - 69	460	26.0%	556	25.6%	684	25.6%
70 - 74	287	16.2%	376	17.3%	491	18.4%
75 - 79	129	7.3%	156	7.2%	234	8.8%
80 - 84	63	3.6%	62	2.9%	92	3.4%
85+	38	2.1%	39	1.8%	49	1.8%
<18	58	3.3%	139	6.4%	174	6.5%
18+	1,713	96.8%	2,034	93.6%	2,498	93.5%
21+	1,703	96.2%	2,014	92.7%	2,472	92.5%
Median Age	66.0		65.9		66.6	

Source: U.S. Census Bureau, Census 2010 Summary File 1. Esri forecasts for 2019 and 2024.

Total Population by Detailed Age



Source: U.S. Census Bureau, Census 2010 Summary File 1. Esri forecasts for 2019 and 2024.



Detailed Age Profile

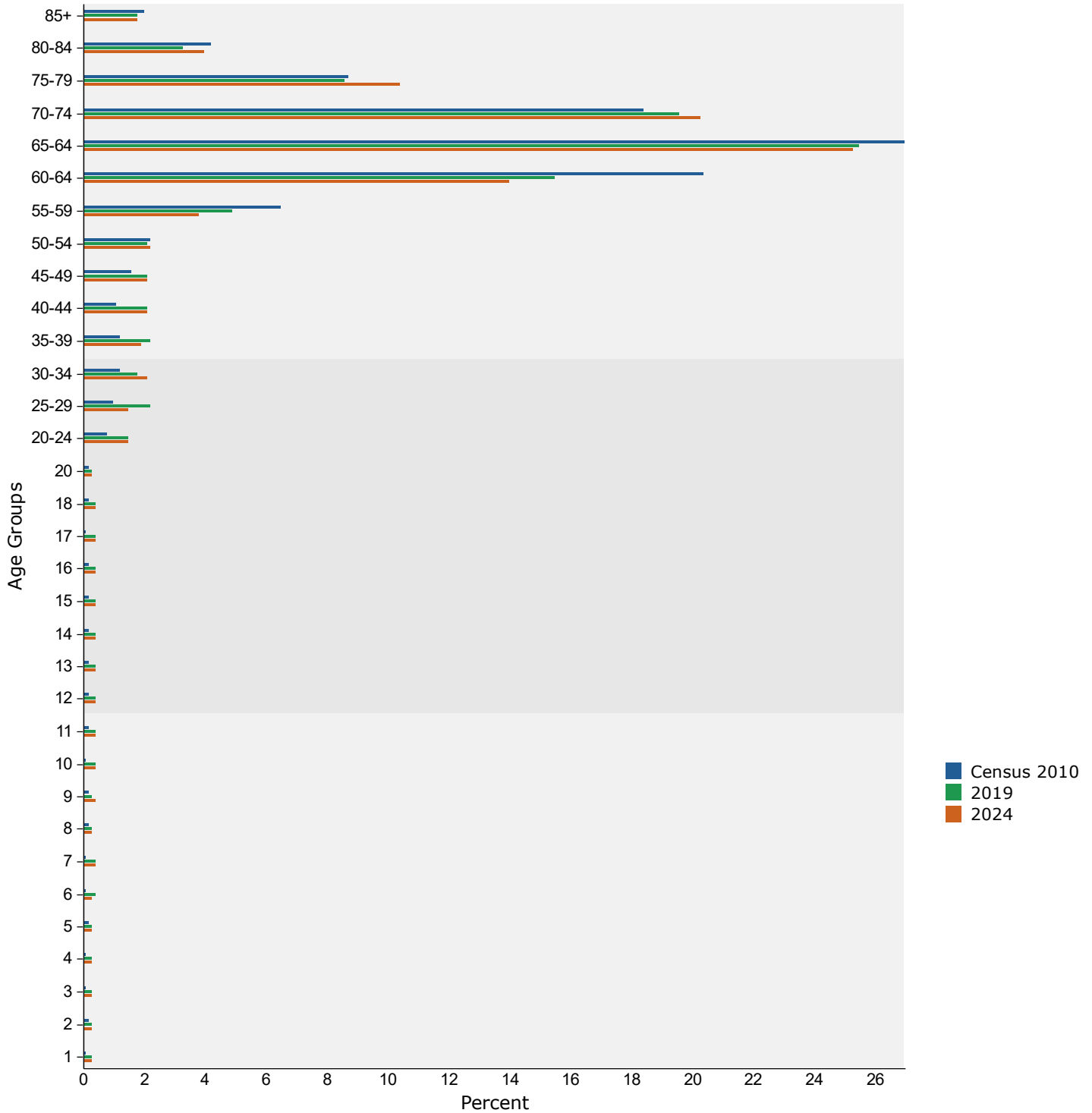
34484, Oxford, Florida 8
 34484, Oxford, Florida
 Ring: 1 mile radius

Prepared by Esri
 Latitude: 28.91568
 Longitude: -82.03502

Male Population by Detailed Age	Census 2010		2019		2024	
	Number	Percent	Number	Percent	Number	Percent
Total	837	100.0%	1,054	100.0%	1,317	100.0%
<1	1	0.1%	3	0.3%	4	0.3%
1	1	0.1%	3	0.3%	4	0.3%
2	2	0.2%	3	0.3%	4	0.3%
3	1	0.1%	3	0.3%	4	0.3%
4	1	0.1%	3	0.3%	4	0.3%
5	2	0.2%	3	0.3%	4	0.3%
6	1	0.1%	4	0.4%	4	0.3%
7	1	0.1%	4	0.4%	5	0.4%
8	2	0.2%	3	0.3%	4	0.3%
9	2	0.2%	3	0.3%	5	0.4%
10	1	0.1%	4	0.4%	5	0.4%
11	2	0.2%	4	0.4%	5	0.4%
12	2	0.2%	4	0.4%	5	0.4%
13	2	0.2%	4	0.4%	5	0.4%
14	2	0.2%	4	0.4%	5	0.4%
15	2	0.2%	4	0.4%	5	0.4%
16	2	0.2%	4	0.4%	5	0.4%
17	1	0.1%	4	0.4%	5	0.4%
18	2	0.2%	4	0.4%	5	0.4%
19	2	0.2%	3	0.3%	4	0.3%
20 - 24	7	0.8%	16	1.5%	20	1.5%
25 - 29	8	1.0%	23	2.2%	20	1.5%
30 - 34	10	1.2%	19	1.8%	28	2.1%
35 - 39	10	1.2%	23	2.2%	25	1.9%
40 - 44	9	1.1%	22	2.1%	28	2.1%
45 - 49	13	1.6%	22	2.1%	27	2.1%
50 - 54	18	2.2%	22	2.1%	29	2.2%
55 - 59	54	6.5%	52	4.9%	50	3.8%
60 - 64	171	20.4%	163	15.5%	185	14.0%
65 - 69	226	27.0%	269	25.5%	333	25.3%
70 - 74	154	18.4%	207	19.6%	267	20.3%
75 - 79	73	8.7%	91	8.6%	137	10.4%
80 - 84	35	4.2%	35	3.3%	53	4.0%
85+	17	2.0%	19	1.8%	24	1.8%
<18	27	3.2%	65	6.2%	82	6.2%
18+	808	96.7%	989	93.8%	1,234	93.8%
21+	803	96.1%	980	93.0%	1,222	92.9%
Median Age	66.9		66.7		67.3	

Source: U.S. Census Bureau, Census 2010 Summary File 1. Esri forecasts for 2019 and 2024.

Male Population by Detailed Age



Source: U.S. Census Bureau, Census 2010 Summary File 1. Esri forecasts for 2019 and 2024.



Detailed Age Profile

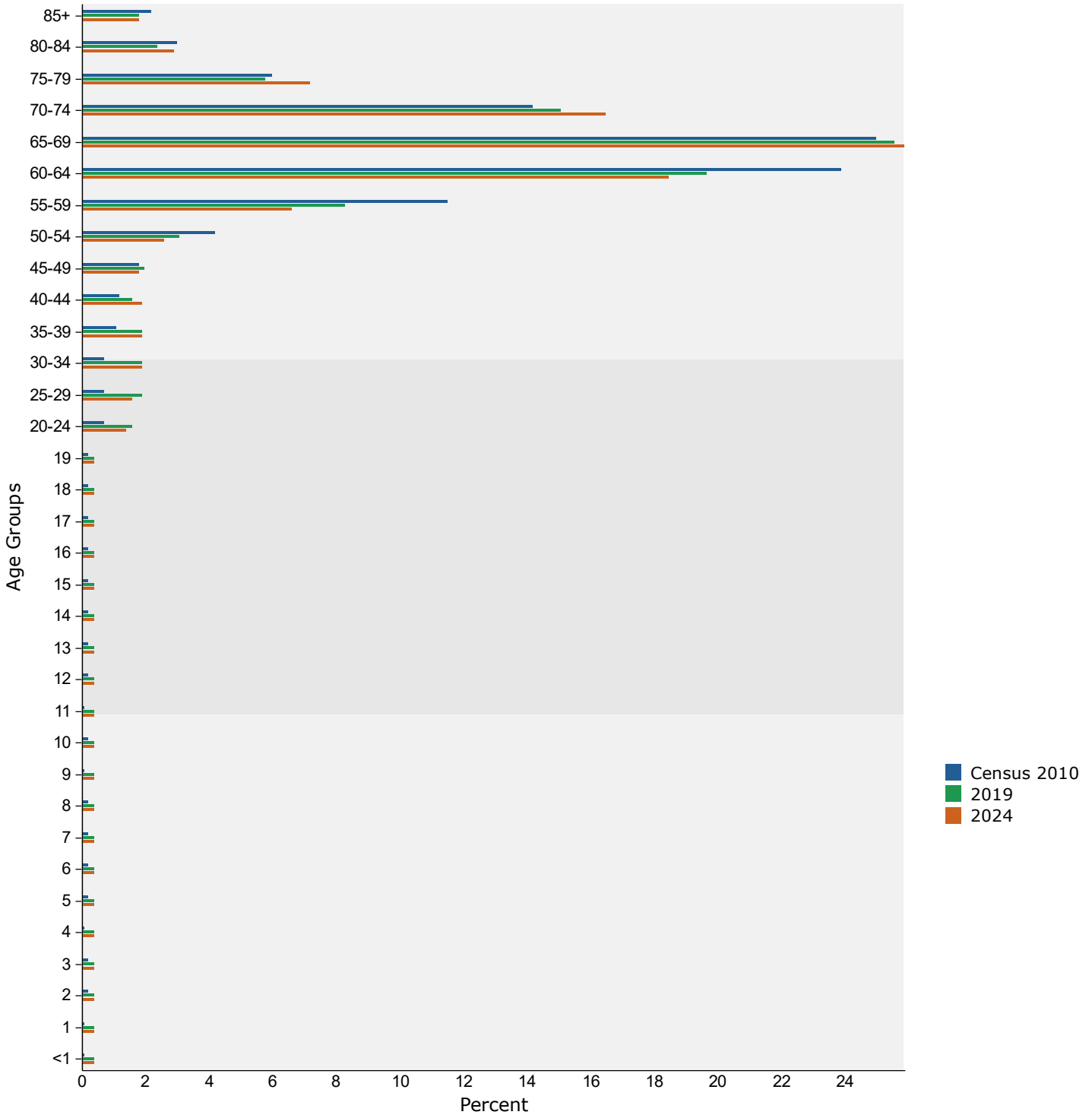
34484, Oxford, Florida 8
 34484, Oxford, Florida
 Ring: 1 mile radius

Prepared by Esri
 Latitude: 28.91568
 Longitude: -82.03502

Female Population by Detailed Age	Census 2010		2019		2024	
	Number	Percent	Number	Percent	Number	Percent
Total	937	100.0%	1,119	100.0%	1,354	100.0%
<1	1	0.1%	4	0.4%	5	0.4%
1	1	0.1%	4	0.4%	5	0.4%
2	2	0.2%	4	0.4%	5	0.4%
3	2	0.2%	4	0.4%	5	0.4%
4	1	0.1%	4	0.4%	5	0.4%
5	2	0.2%	4	0.4%	5	0.4%
6	2	0.2%	4	0.4%	5	0.4%
7	2	0.2%	4	0.4%	5	0.4%
8	2	0.2%	4	0.4%	5	0.4%
9	1	0.1%	4	0.4%	5	0.4%
10	2	0.2%	4	0.4%	5	0.4%
11	1	0.1%	4	0.4%	5	0.4%
12	2	0.2%	5	0.4%	5	0.4%
13	2	0.2%	4	0.4%	6	0.4%
14	2	0.2%	4	0.4%	5	0.4%
15	2	0.2%	4	0.4%	5	0.4%
16	2	0.2%	4	0.4%	5	0.4%
17	2	0.2%	4	0.4%	5	0.4%
18	2	0.2%	4	0.4%	5	0.4%
19	2	0.2%	4	0.4%	5	0.4%
20 - 24	7	0.7%	18	1.6%	19	1.4%
25 - 29	7	0.7%	21	1.9%	22	1.6%
30 - 34	7	0.7%	21	1.9%	26	1.9%
35 - 39	10	1.1%	21	1.9%	26	1.9%
40 - 44	11	1.2%	18	1.6%	26	1.9%
45 - 49	17	1.8%	22	2.0%	24	1.8%
50 - 54	39	4.2%	35	3.1%	35	2.6%
55 - 59	108	11.5%	93	8.3%	89	6.6%
60 - 64	224	23.9%	221	19.7%	250	18.5%
65 - 69	234	25.0%	287	25.6%	351	25.9%
70 - 74	133	14.2%	169	15.1%	224	16.5%
75 - 79	56	6.0%	65	5.8%	97	7.2%
80 - 84	28	3.0%	27	2.4%	39	2.9%
85+	21	2.2%	20	1.8%	25	1.8%
<18	31	3.3%	75	6.7%	91	6.7%
18+	905	96.9%	1,045	93.4%	1,264	93.1%
21+	900	96.4%	1,036	92.6%	1,250	92.1%
Median Age	65.1		65.1		65.8	

Source: U.S. Census Bureau, Census 2010 Summary File 1. Esri forecasts for 2019 and 2024.

Female Population by Detailed Age



Source: U.S. Census Bureau, Census 2010 Summary File 1. Esri forecasts for 2019 and 2024.



Detailed Age Profile

34484, Oxford, Florida 8
 34484, Oxford, Florida
 Ring: 3 mile radius

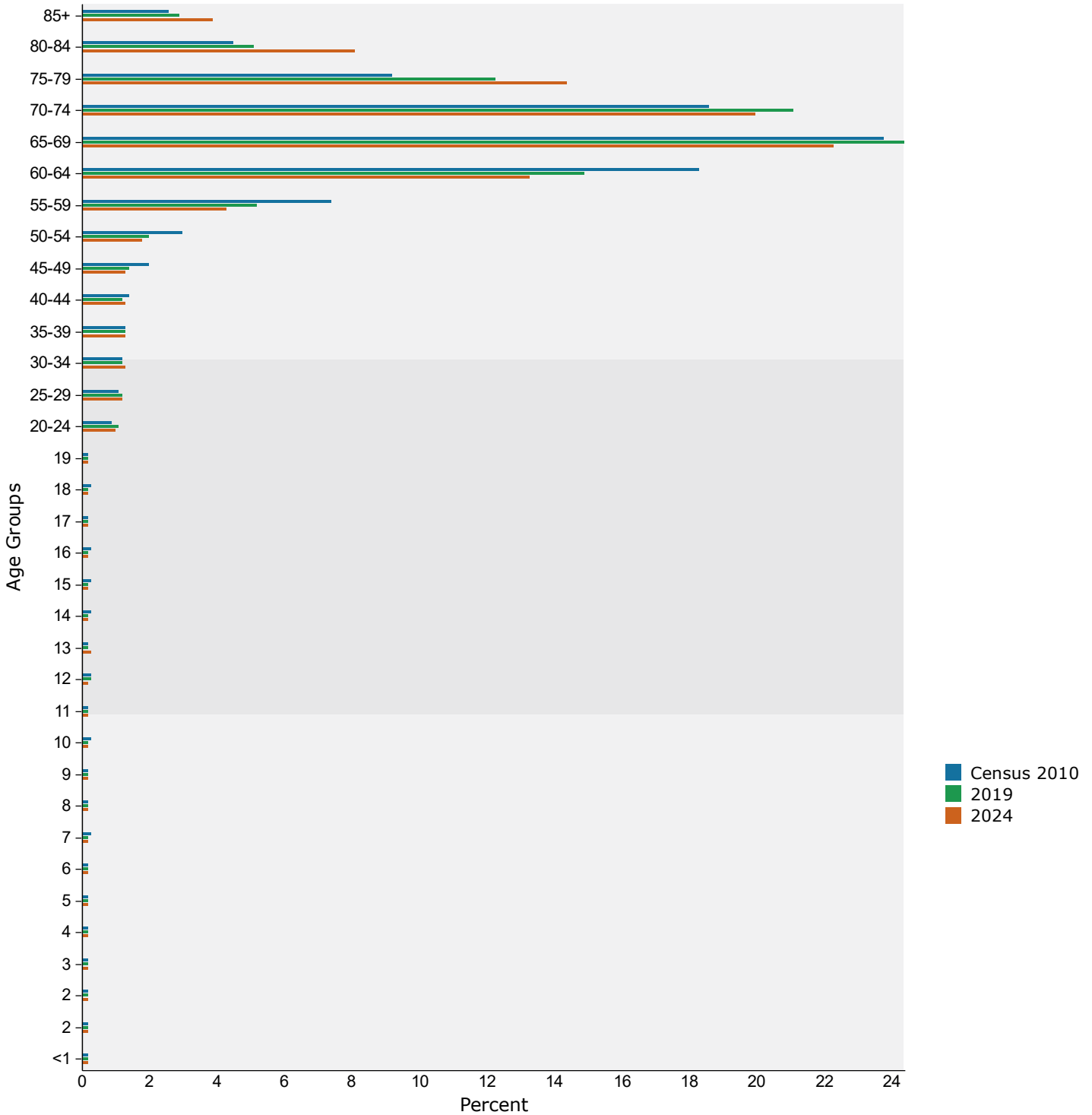
Prepared by Esri
 Latitude: 28.91568
 Longitude: -82.03502

Summary	Census 2010	2019	2024	2019-2024 Change	2019-2024 Annual Rate
Population	19,123	22,092	26,722	4,630	3.88%
Households	9,890	11,887	14,440	2,553	3.97%
Average Household Size	1.93	1.86	1.85	-0.01	-0.11%

Total Population by Detailed Age	Census 2010		2019		2024	
	Number	Percent	Number	Percent	Number	Percent
Total	19,123	100.0%	22,092	100.0%	26,721	100.0%
<1	39	0.2%	46	0.2%	62	0.2%
1	38	0.2%	45	0.2%	61	0.2%
2	42	0.2%	50	0.2%	64	0.2%
3	45	0.2%	48	0.2%	62	0.2%
4	37	0.2%	48	0.2%	60	0.2%
5	41	0.2%	50	0.2%	61	0.2%
6	40	0.2%	50	0.2%	62	0.2%
7	50	0.3%	49	0.2%	62	0.2%
8	45	0.2%	50	0.2%	60	0.2%
9	44	0.2%	50	0.2%	61	0.2%
10	52	0.3%	54	0.2%	64	0.2%
11	39	0.2%	54	0.2%	63	0.2%
12	53	0.3%	56	0.3%	65	0.2%
13	42	0.2%	54	0.2%	67	0.3%
14	50	0.3%	52	0.2%	65	0.2%
15	49	0.3%	53	0.2%	66	0.2%
16	57	0.3%	51	0.2%	65	0.2%
17	40	0.2%	48	0.2%	62	0.2%
18	52	0.3%	48	0.2%	62	0.2%
19	42	0.2%	49	0.2%	60	0.2%
20 - 24	174	0.9%	244	1.1%	280	1.0%
25 - 29	201	1.1%	264	1.2%	310	1.2%
30 - 34	226	1.2%	262	1.2%	335	1.3%
35 - 39	255	1.3%	295	1.3%	339	1.3%
40 - 44	275	1.4%	270	1.2%	358	1.3%
45 - 49	384	2.0%	319	1.4%	351	1.3%
50 - 54	571	3.0%	443	2.0%	487	1.8%
55 - 59	1,419	7.4%	1,154	5.2%	1,141	4.3%
60 - 64	3,506	18.3%	3,285	14.9%	3,545	13.3%
65 - 69	4,548	23.8%	5,392	24.4%	5,946	22.3%
70 - 74	3,548	18.6%	4,671	21.1%	5,333	20.0%
75 - 79	1,750	9.2%	2,707	12.3%	3,838	14.4%
80 - 84	864	4.5%	1,137	5.1%	2,154	8.1%
85+	505	2.6%	644	2.9%	1,050	3.9%
<18	804	4.2%	909	4.1%	1,133	4.2%
18+	18,320	95.8%	21,185	95.9%	25,589	95.8%
21+	18,186	95.1%	21,038	95.2%	25,408	95.1%
Median Age	66.8		68.3		69.2	

Source: U.S. Census Bureau, Census 2010 Summary File 1. Esri forecasts for 2019 and 2024.

Total Population by Detailed Age



Source: U.S. Census Bureau, Census 2010 Summary File 1. Esri forecasts for 2019 and 2024.



Detailed Age Profile

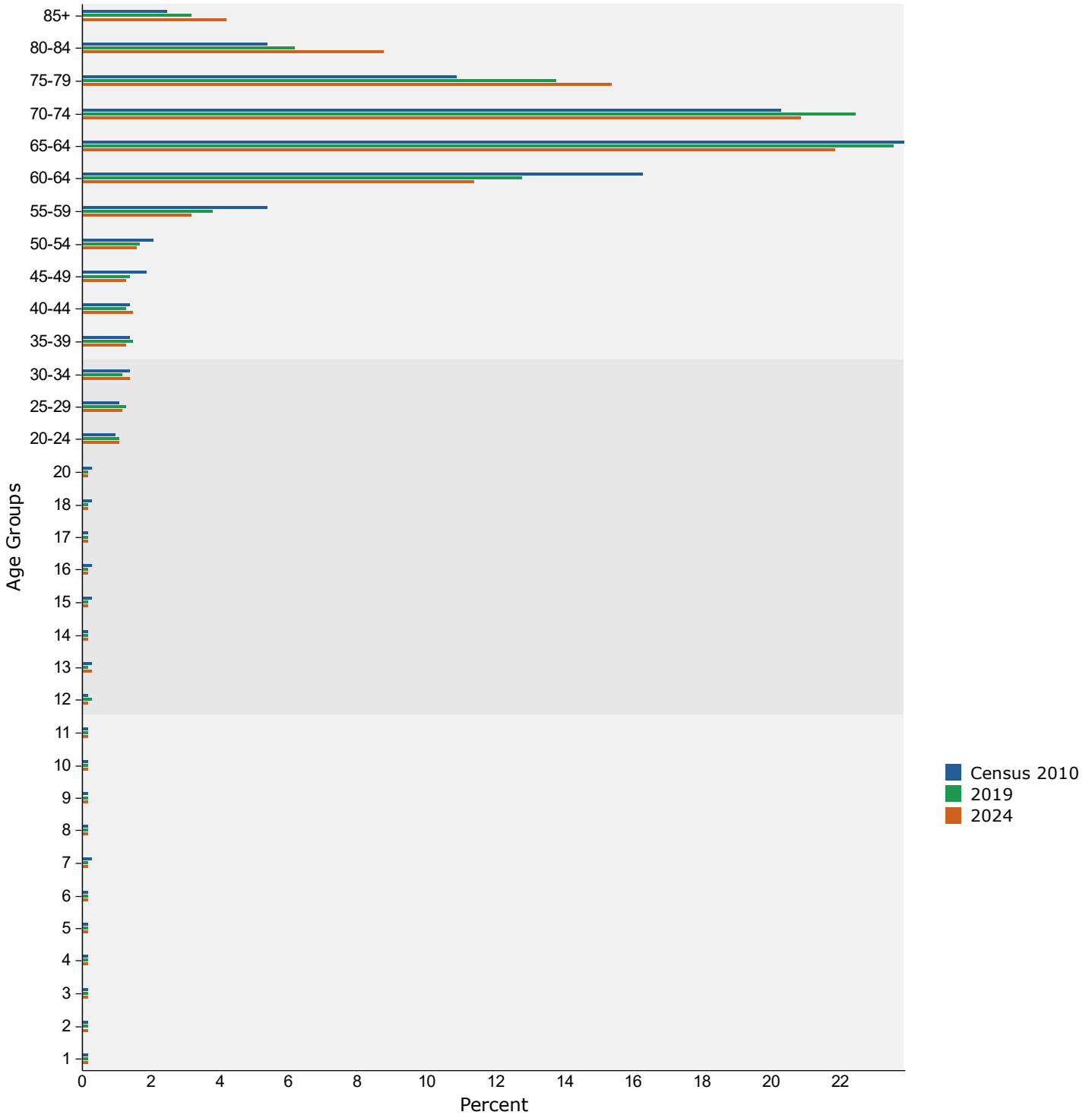
34484, Oxford, Florida 8
 34484, Oxford, Florida
 Ring: 3 mile radius

Prepared by Esri
 Latitude: 28.91568
 Longitude: -82.03502

Male Population by Detailed Age	Census 2010		2019		2024	
	Number	Percent	Number	Percent	Number	Percent
Total	8,994	100.0%	10,593	100.0%	12,831	100.0%
<1	15	0.2%	22	0.2%	29	0.2%
1	19	0.2%	22	0.2%	30	0.2%
2	22	0.2%	23	0.2%	31	0.2%
3	18	0.2%	22	0.2%	30	0.2%
4	22	0.2%	23	0.2%	30	0.2%
5	20	0.2%	23	0.2%	29	0.2%
6	22	0.2%	23	0.2%	30	0.2%
7	24	0.3%	23	0.2%	30	0.2%
8	22	0.2%	24	0.2%	29	0.2%
9	22	0.2%	24	0.2%	30	0.2%
10	21	0.2%	25	0.2%	30	0.2%
11	18	0.2%	26	0.2%	30	0.2%
12	22	0.2%	27	0.3%	32	0.2%
13	25	0.3%	26	0.2%	34	0.3%
14	22	0.2%	25	0.2%	32	0.2%
15	26	0.3%	25	0.2%	31	0.2%
16	30	0.3%	24	0.2%	32	0.2%
17	17	0.2%	24	0.2%	30	0.2%
18	24	0.3%	23	0.2%	30	0.2%
19	23	0.3%	24	0.2%	29	0.2%
20 - 24	92	1.0%	121	1.1%	139	1.1%
25 - 29	100	1.1%	141	1.3%	153	1.2%
30 - 34	126	1.4%	131	1.2%	177	1.4%
35 - 39	128	1.4%	158	1.5%	169	1.3%
40 - 44	128	1.4%	137	1.3%	189	1.5%
45 - 49	175	1.9%	151	1.4%	173	1.3%
50 - 54	190	2.1%	177	1.7%	207	1.6%
55 - 59	489	5.4%	400	3.8%	415	3.2%
60 - 64	1,462	16.3%	1,360	12.8%	1,468	11.4%
65 - 69	2,148	23.9%	2,501	23.6%	2,809	21.9%
70 - 74	1,828	20.3%	2,384	22.5%	2,678	20.9%
75 - 79	976	10.9%	1,464	13.8%	1,974	15.4%
80 - 84	489	5.4%	653	6.2%	1,131	8.8%
85+	229	2.5%	337	3.2%	541	4.2%
<18	387	4.3%	432	4.1%	548	4.3%
18+	8,609	95.7%	10,162	95.9%	12,281	95.7%
21+	8,543	95.0%	10,092	95.3%	12,195	95.1%
Median Age	67.7		69.1		69.8	

Source: U.S. Census Bureau, Census 2010 Summary File 1. Esri forecasts for 2019 and 2024.

Male Population by Detailed Age



Source: U.S. Census Bureau, Census 2010 Summary File 1. Esri forecasts for 2019 and 2024.



Detailed Age Profile

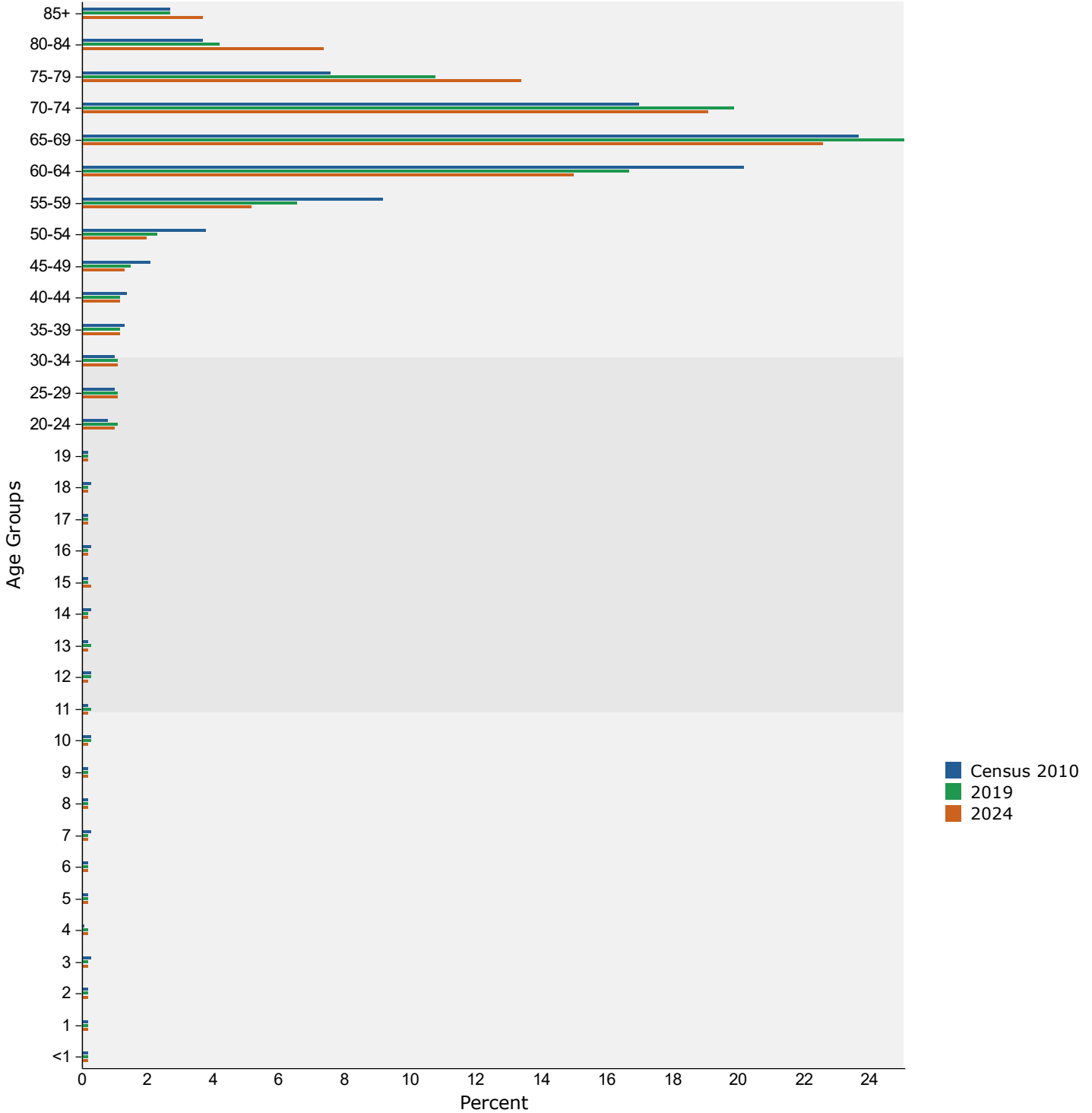
34484, Oxford, Florida 8
 34484, Oxford, Florida
 Ring: 3 mile radius

Prepared by Esri
 Latitude: 28.91568
 Longitude: -82.03502

Female Population by Detailed Age	Census 2010		2019		2024	
	Number	Percent	Number	Percent	Number	Percent
Total	10,127	100.0%	11,498	100.0%	13,891	100.0%
<1	24	0.2%	24	0.2%	33	0.2%
1	19	0.2%	23	0.2%	31	0.2%
2	20	0.2%	27	0.2%	33	0.2%
3	27	0.3%	26	0.2%	32	0.2%
4	15	0.1%	24	0.2%	30	0.2%
5	21	0.2%	27	0.2%	32	0.2%
6	18	0.2%	27	0.2%	33	0.2%
7	26	0.3%	26	0.2%	32	0.2%
8	23	0.2%	26	0.2%	31	0.2%
9	23	0.2%	25	0.2%	31	0.2%
10	31	0.3%	29	0.3%	34	0.2%
11	21	0.2%	29	0.3%	33	0.2%
12	31	0.3%	29	0.3%	33	0.2%
13	18	0.2%	29	0.3%	34	0.2%
14	28	0.3%	27	0.2%	33	0.2%
15	23	0.2%	28	0.2%	35	0.3%
16	27	0.3%	27	0.2%	34	0.2%
17	23	0.2%	24	0.2%	33	0.2%
18	28	0.3%	24	0.2%	32	0.2%
19	19	0.2%	25	0.2%	30	0.2%
20 - 24	82	0.8%	122	1.1%	141	1.0%
25 - 29	101	1.0%	123	1.1%	157	1.1%
30 - 34	99	1.0%	131	1.1%	157	1.1%
35 - 39	127	1.3%	138	1.2%	170	1.2%
40 - 44	146	1.4%	133	1.2%	169	1.2%
45 - 49	209	2.1%	168	1.5%	178	1.3%
50 - 54	380	3.8%	266	2.3%	280	2.0%
55 - 59	931	9.2%	754	6.6%	726	5.2%
60 - 64	2,044	20.2%	1,925	16.7%	2,077	15.0%
65 - 69	2,399	23.7%	2,890	25.1%	3,137	22.6%
70 - 74	1,720	17.0%	2,287	19.9%	2,655	19.1%
75 - 79	774	7.6%	1,244	10.8%	1,864	13.4%
80 - 84	375	3.7%	484	4.2%	1,023	7.4%
85+	275	2.7%	307	2.7%	508	3.7%
<18	417	4.1%	475	4.1%	587	4.2%
18+	9,712	95.9%	11,023	95.9%	13,308	95.8%
21+	9,643	95.2%	10,948	95.2%	13,211	95.1%
Median Age	66.0		67.5		68.6	

Source: U.S. Census Bureau, Census 2010 Summary File 1. Esri forecasts for 2019 and 2024.

Female Population by Detailed Age



Source: U.S. Census Bureau, Census 2010 Summary File 1. Esri forecasts for 2019 and 2024.



Detailed Age Profile

34484, Oxford, Florida 8
 34484, Oxford, Florida
 Ring: 5 mile radius

Prepared by Esri
 Latitude: 28.91568
 Longitude: -82.03502

Summary	Census 2010	2019	2024	2019-2024 Change	2019-2024 Annual Rate
Population	64,222	81,678	97,200	15,522	3.54%
Households	33,867	43,923	52,315	8,392	3.56%
Average Household Size	1.89	1.86	1.86	0.00	0.00%

Total Population by Detailed Age	Census 2010		2019		2024	
	Number	Percent	Number	Percent	Number	Percent
Total	64,222	100.0%	81,677	100.0%	97,198	100.0%
<1	163	0.3%	261	0.3%	330	0.3%
1	130	0.2%	204	0.2%	256	0.3%
2	178	0.3%	308	0.4%	389	0.4%
3	182	0.3%	272	0.3%	336	0.3%
4	153	0.2%	238	0.3%	296	0.3%
5	186	0.3%	295	0.4%	377	0.4%
6	181	0.3%	279	0.3%	344	0.4%
7	170	0.3%	266	0.3%	334	0.3%
8	151	0.2%	203	0.2%	245	0.3%
9	171	0.3%	232	0.3%	281	0.3%
10	194	0.3%	283	0.3%	345	0.4%
11	148	0.2%	238	0.3%	283	0.3%
12	171	0.3%	240	0.3%	284	0.3%
13	167	0.3%	278	0.3%	344	0.4%
14	172	0.3%	266	0.3%	338	0.3%
15	184	0.3%	257	0.3%	320	0.3%
16	190	0.3%	242	0.3%	301	0.3%
17	156	0.2%	211	0.3%	259	0.3%
18	170	0.3%	233	0.3%	287	0.3%
19	166	0.3%	271	0.3%	337	0.3%
20 - 24	659	1.0%	1,233	1.5%	1,437	1.5%
25 - 29	768	1.2%	1,426	1.7%	1,627	1.7%
30 - 34	787	1.2%	1,322	1.6%	1,720	1.8%
35 - 39	870	1.4%	1,357	1.7%	1,632	1.7%
40 - 44	949	1.5%	1,220	1.5%	1,622	1.7%
45 - 49	1,333	2.1%	1,398	1.7%	1,537	1.6%
50 - 54	1,930	3.0%	1,824	2.2%	1,983	2.0%
55 - 59	4,344	6.8%	4,186	5.1%	4,066	4.2%
60 - 64	10,488	16.3%	10,949	13.4%	11,749	12.1%
65 - 69	14,154	22.0%	18,041	22.1%	19,751	20.3%
70 - 74	11,730	18.3%	16,311	20.0%	18,607	19.1%
75 - 79	7,063	11.0%	9,931	12.2%	13,881	14.3%
80 - 84	3,709	5.8%	4,614	5.6%	7,359	7.6%
85+	2,055	3.2%	2,788	3.4%	3,941	4.1%
<18	3,047	4.7%	4,573	5.6%	5,663	5.8%
18+	61,173	95.3%	77,105	94.4%	91,536	94.2%
21+	60,697	94.5%	76,369	93.5%	90,636	93.2%
Median Age	67.3		68.0		68.8	

Source: U.S. Census Bureau, Census 2010 Summary File 1. Esri forecasts for 2019 and 2024.

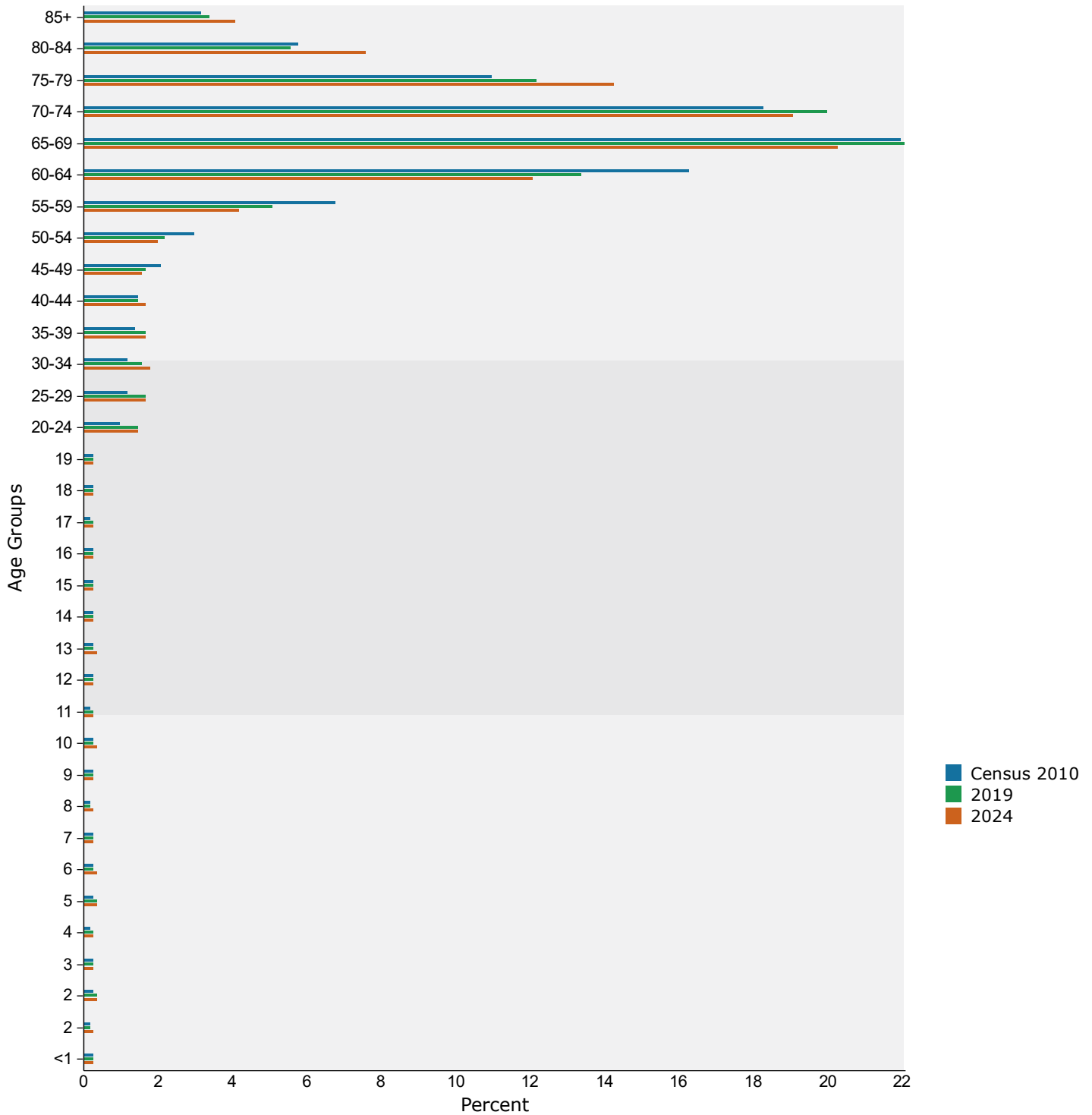


Detailed Age Profile

34484, Oxford, Florida 8
34484, Oxford, Florida
Ring: 5 mile radius

Prepared by Esri
Latitude: 28.91568
Longitude: -82.03502

Total Population by Detailed Age



Source: U.S. Census Bureau, Census 2010 Summary File 1. Esri forecasts for 2019 and 2024.



Detailed Age Profile

34484, Oxford, Florida 8
 34484, Oxford, Florida
 Ring: 5 mile radius

Prepared by Esri
 Latitude: 28.91568
 Longitude: -82.03502

Male Population by Detailed Age	Census 2010		2019		2024	
	Number	Percent	Number	Percent	Number	Percent
Total	30,207	100.0%	39,277	100.0%	46,913	100.0%
<1	71	0.2%	115	0.3%	146	0.3%
1	69	0.2%	95	0.2%	118	0.3%
2	89	0.3%	156	0.4%	199	0.4%
3	89	0.3%	154	0.4%	194	0.4%
4	85	0.3%	126	0.3%	157	0.3%
5	93	0.3%	145	0.4%	187	0.4%
6	95	0.3%	145	0.4%	178	0.4%
7	82	0.3%	117	0.3%	146	0.3%
8	72	0.2%	100	0.3%	120	0.3%
9	88	0.3%	133	0.3%	164	0.3%
10	91	0.3%	132	0.3%	159	0.3%
11	79	0.3%	117	0.3%	135	0.3%
12	76	0.3%	111	0.3%	129	0.3%
13	92	0.3%	150	0.4%	190	0.4%
14	88	0.3%	152	0.4%	196	0.4%
15	97	0.3%	130	0.3%	162	0.3%
16	99	0.3%	111	0.3%	139	0.3%
17	78	0.3%	102	0.3%	121	0.3%
18	82	0.3%	124	0.3%	152	0.3%
19	89	0.3%	147	0.4%	186	0.4%
20 - 24	329	1.1%	619	1.6%	716	1.5%
25 - 29	372	1.2%	725	1.8%	812	1.7%
30 - 34	417	1.4%	658	1.7%	886	1.9%
35 - 39	428	1.4%	691	1.8%	811	1.7%
40 - 44	462	1.5%	604	1.5%	819	1.7%
45 - 49	626	2.1%	673	1.7%	749	1.6%
50 - 54	662	2.2%	779	2.0%	878	1.9%
55 - 59	1,535	5.1%	1,533	3.9%	1,558	3.3%
60 - 64	4,341	14.4%	4,529	11.5%	4,889	10.4%
65 - 69	6,580	21.8%	8,303	21.1%	9,202	19.6%
70 - 74	5,975	19.8%	8,267	21.0%	9,298	19.8%
75 - 79	3,778	12.5%	5,325	13.6%	7,185	15.3%
80 - 84	2,048	6.8%	2,587	6.6%	3,924	8.4%
85+	950	3.1%	1,422	3.6%	2,008	4.3%
<18	1,529	5.1%	2,291	5.8%	2,841	6.1%
18+	28,674	94.9%	36,986	94.2%	44,072	93.9%
21+	28,436	94.1%	36,605	93.2%	43,606	93.0%
Median Age	68.2		68.8		69.4	

Source: U.S. Census Bureau, Census 2010 Summary File 1. Esri forecasts for 2019 and 2024.

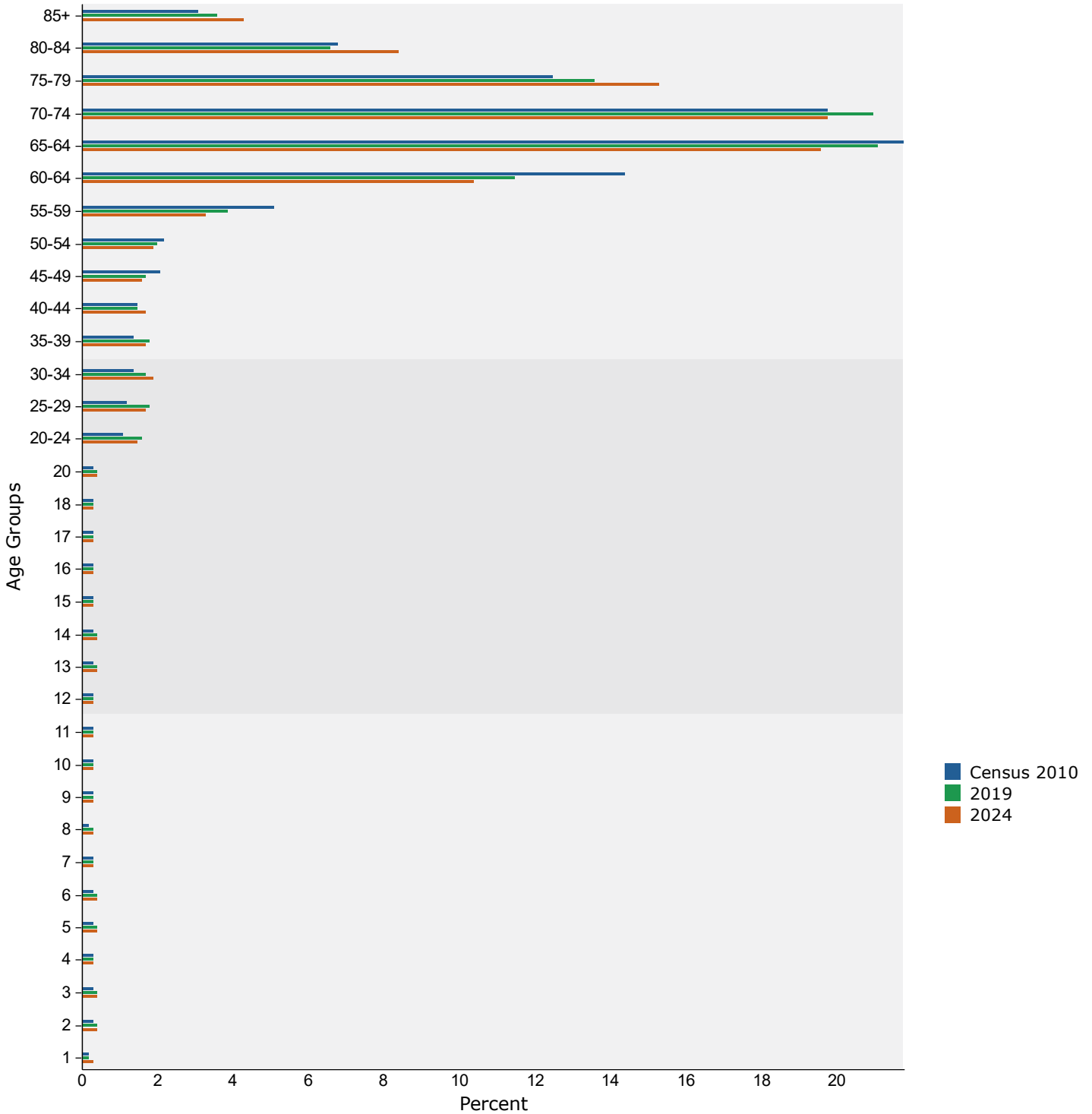


Detailed Age Profile

34484, Oxford, Florida 8
34484, Oxford, Florida
Ring: 5 mile radius

Prepared by Esri
Latitude: 28.91568
Longitude: -82.03502

Male Population by Detailed Age



Source: U.S. Census Bureau, Census 2010 Summary File 1. Esri forecasts for 2019 and 2024.



Detailed Age Profile

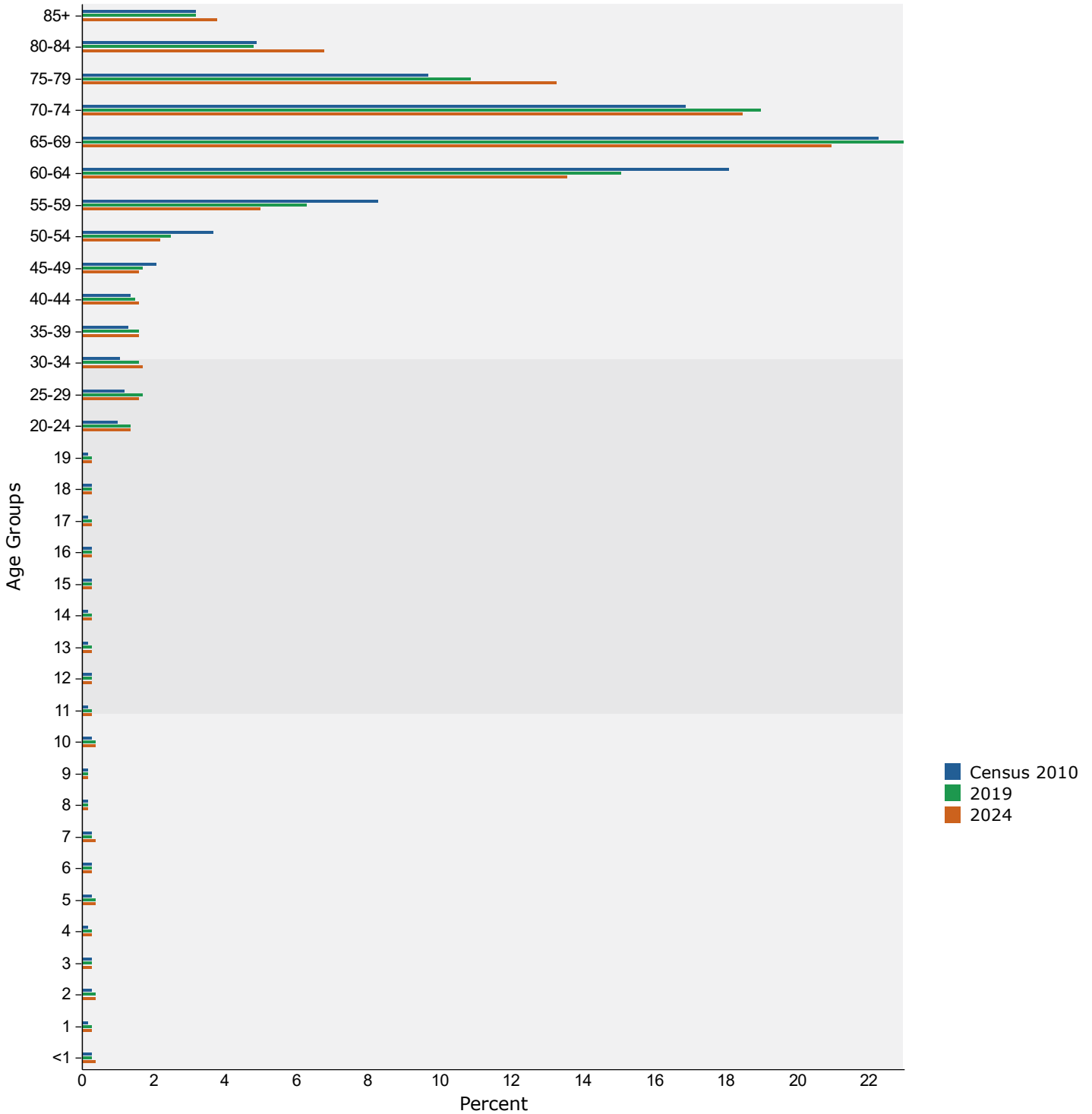
34484, Oxford, Florida 8
 34484, Oxford, Florida
 Ring: 5 mile radius

Prepared by Esri
 Latitude: 28.91568
 Longitude: -82.03502

Female Population by Detailed Age	Census 2010		2019		2024	
	Number	Percent	Number	Percent	Number	Percent
Total	34,020	100.0%	42,403	100.0%	50,288	100.0%
<1	93	0.3%	146	0.3%	184	0.4%
1	61	0.2%	109	0.3%	138	0.3%
2	89	0.3%	152	0.4%	190	0.4%
3	93	0.3%	118	0.3%	143	0.3%
4	68	0.2%	112	0.3%	139	0.3%
5	93	0.3%	150	0.4%	190	0.4%
6	86	0.3%	134	0.3%	166	0.3%
7	89	0.3%	148	0.3%	188	0.4%
8	80	0.2%	103	0.2%	125	0.2%
9	83	0.2%	99	0.2%	117	0.2%
10	103	0.3%	151	0.4%	186	0.4%
11	69	0.2%	120	0.3%	149	0.3%
12	95	0.3%	129	0.3%	155	0.3%
13	75	0.2%	128	0.3%	154	0.3%
14	85	0.2%	115	0.3%	142	0.3%
15	87	0.3%	128	0.3%	158	0.3%
16	92	0.3%	131	0.3%	162	0.3%
17	78	0.2%	109	0.3%	138	0.3%
18	88	0.3%	109	0.3%	135	0.3%
19	77	0.2%	124	0.3%	151	0.3%
20 - 24	331	1.0%	614	1.4%	721	1.4%
25 - 29	396	1.2%	701	1.7%	815	1.6%
30 - 34	370	1.1%	664	1.6%	835	1.7%
35 - 39	442	1.3%	666	1.6%	821	1.6%
40 - 44	487	1.4%	616	1.5%	803	1.6%
45 - 49	706	2.1%	726	1.7%	788	1.6%
50 - 54	1,268	3.7%	1,045	2.5%	1,105	2.2%
55 - 59	2,809	8.3%	2,653	6.3%	2,508	5.0%
60 - 64	6,147	18.1%	6,421	15.1%	6,860	13.6%
65 - 69	7,573	22.3%	9,738	23.0%	10,549	21.0%
70 - 74	5,756	16.9%	8,044	19.0%	9,309	18.5%
75 - 79	3,285	9.7%	4,606	10.9%	6,696	13.3%
80 - 84	1,661	4.9%	2,028	4.8%	3,435	6.8%
85+	1,105	3.2%	1,366	3.2%	1,933	3.8%
<18	1,519	4.5%	2,282	5.4%	2,824	5.6%
18+	32,500	95.5%	40,119	94.6%	47,464	94.4%
21+	32,261	94.8%	39,765	93.8%	47,030	93.5%
Median Age	66.6		67.4		68.2	

Source: U.S. Census Bureau, Census 2010 Summary File 1. Esri forecasts for 2019 and 2024.

Female Population by Detailed Age



Source: U.S. Census Bureau, Census 2010 Summary File 1. Esri forecasts for 2019 and 2024.